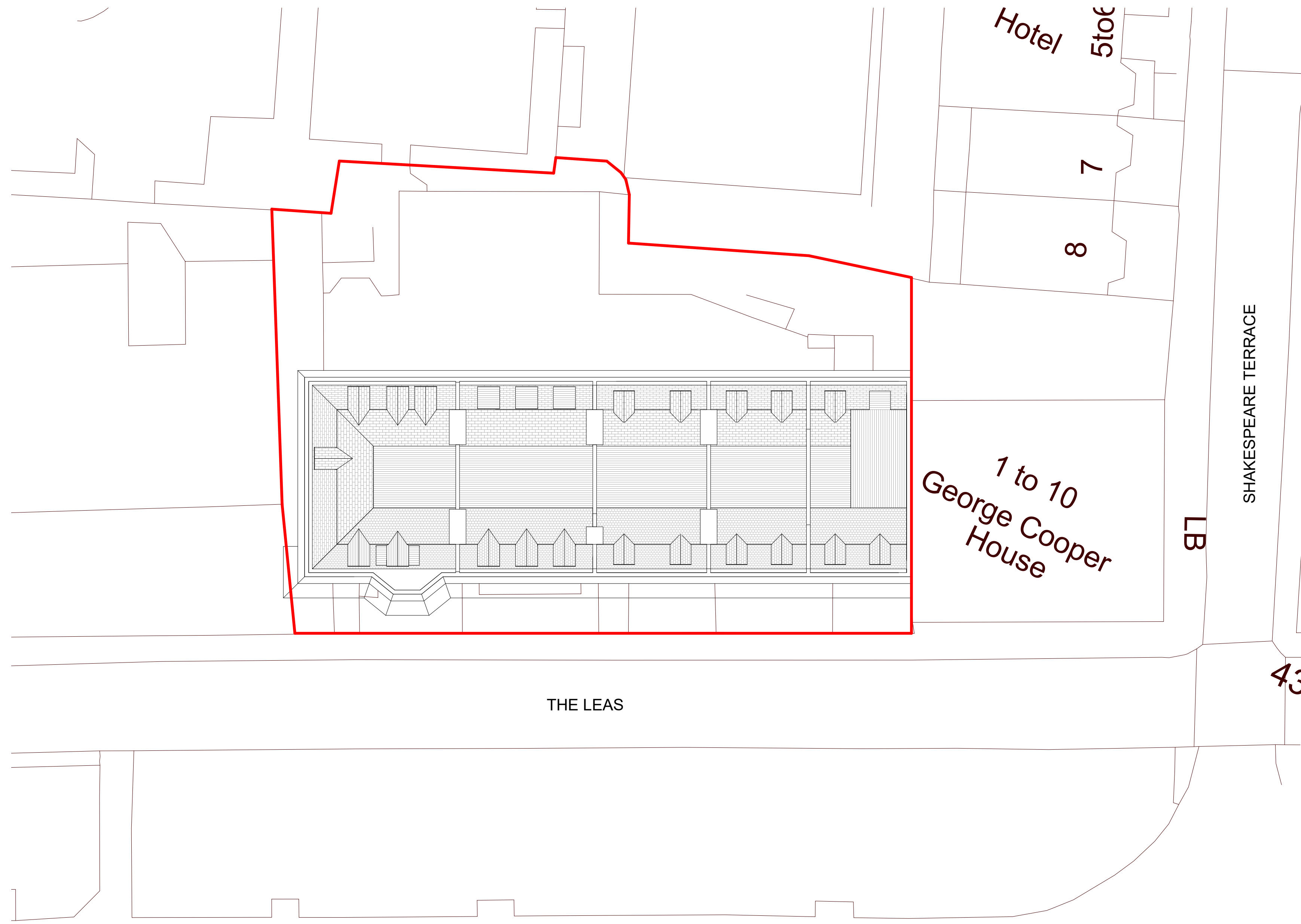
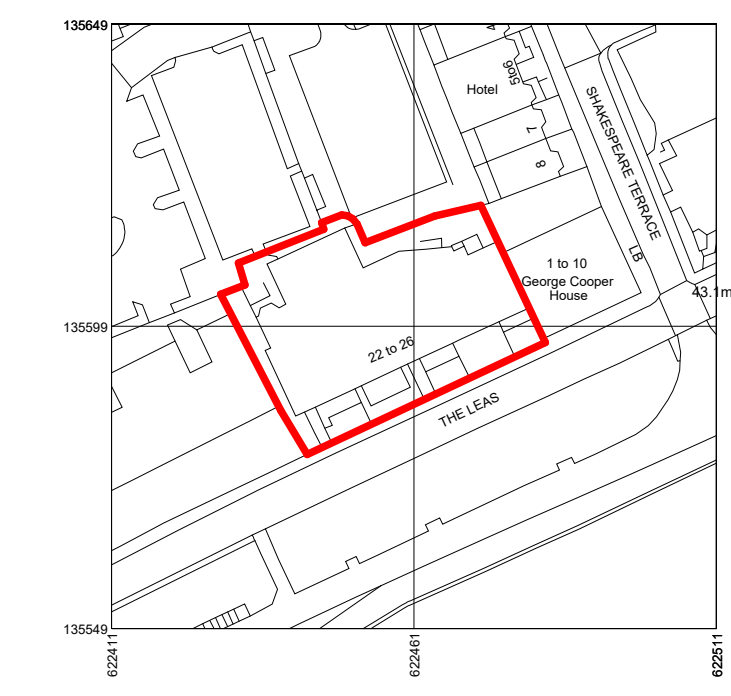
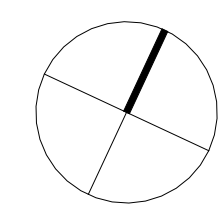
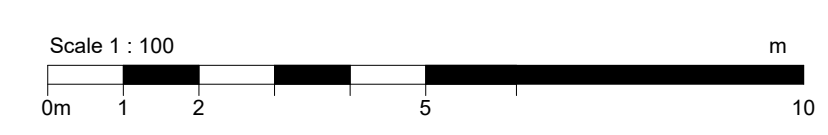


PLANNING APPLICATION/ LISTED BUILDING CONSENT - RETROSPECTIVE PROPOSED

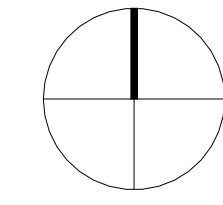
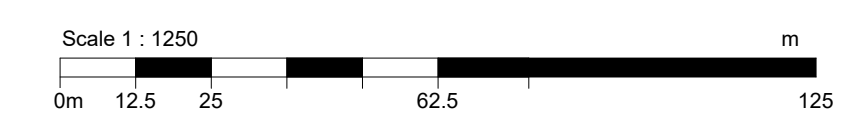


1 Location & Site Plan



Produced from the Ordnance Survey National Geographic Database and incorporating surveyed revision available at this date.
This map shows the area bounded by 622411 135549, 622511 135549, 622511 135649, 622411 135649.
Reproduction in whole or part is prohibited without the prior permission of Ordnance Survey.
Supplied by Copla Ltd trading as UKPlanningMaps.com a licensed Ordnance Survey partner (100054135).
Unique plan reference: v1e/1048011/1412046

2 OS Plan



APPLICATION SITE

General notes
Subject to all statutory approvals.
Dimensions in millimetres unless stated otherwise.
Dimensions govern. Do not scale off drawing. All dimensions to be verified on site before proceeding.
All discrepancies to be notified in writing to the client and to Profile Architects Ltd.
All perspective views are indicative for illustrative purposes only
© Profile Architects Ltd 2024

REV	Date	Reason For Issue	Chk
1	29.01.24	PLANNING APP/ LBC	OH
2	17.12.24	PROPOSED ROOF	OH
3	09.01.25	AMENDED OS PLAN	OH

PLANNING APP/ LBC

PROFILE

F1b Glassworks, Mill Bay
Folkestone
Kent CT20 1JG
01303 767 200
studio@profilechitects.com
profilearchitects.com

Client
Vijay Sharma
Southcliff Hotel
Folkestone

Project
Southcliff
Drawing Title
Location, Site and OS Plan
Retrospective Proposed

Scale at A1	Date 19.01.24
Project No. 445	Rev No. 3
Drawing No. P0600	