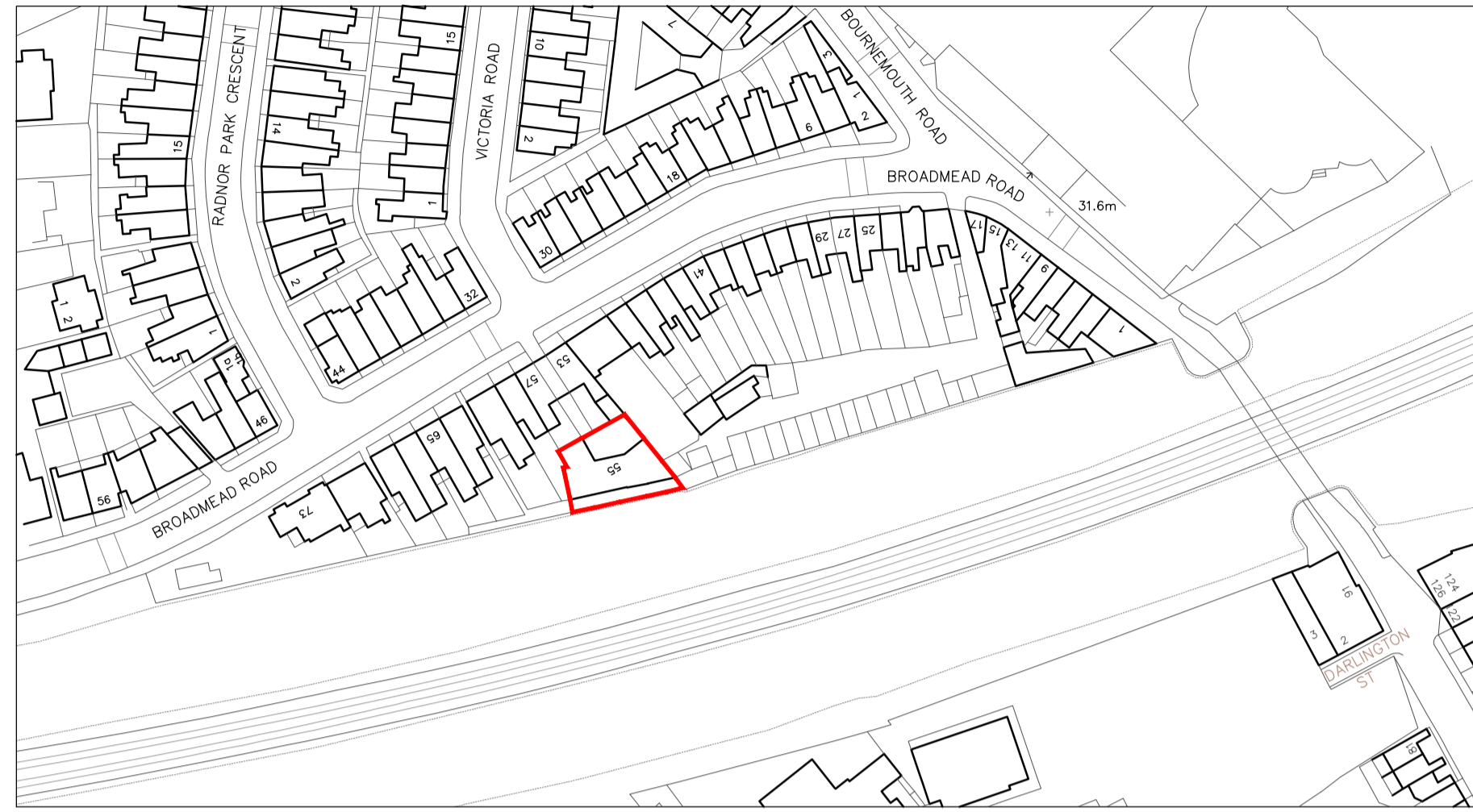
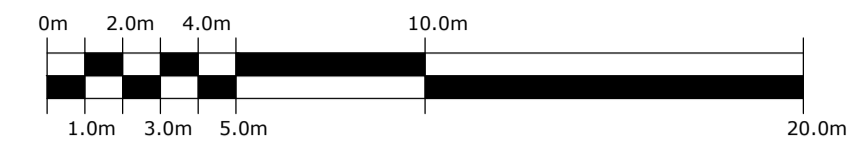


Scale Bar (in metres)



Site Location Map

1:1250@A1

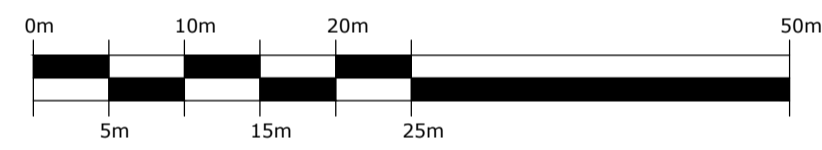


Scale Bar (in metres)



Proposed Site Block Plan

1:200@A1

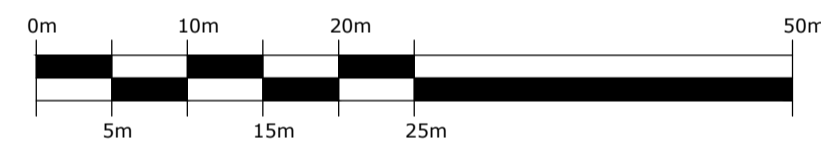


Scale Bar (in metres)



Existing Block Plan

1:500@A1



Scale Bar (in metres)



Proposed Block Plan

1:500@A1

Rev.	16.10.25	Land ownership boundary amended.
	Date	Description

Notes:
Do not scale.
Report all errors, omissions and discrepancies.
Verify all dimensions on site before commencing any work or preparing specialist drawings.
All materials, components and workmanship are to comply with the relevant British Standards, Codes of Practice and appropriate manufacturers recommendations.
This drawing and design are copyright of Martello Building Consultancy.

Legend:
Do not scale.
Report all errors, omissions and discrepancies.
Verify all dimensions on site before commencing any work or preparing specialist drawings.
All materials, components and workmanship are to comply with the relevant British Standards, Codes of Practice and appropriate manufacturers recommendations.
This drawing and design are copyright of Martello Building Consultancy.



Client:
Residential Development
Proposed Change of Use
55 Broadmead Road
Folkestone
Kent
CT19 5AW

Drawing title:
Site Location Map
Existing & Proposed Block Plans
Proposed Site Block Plan

Date:	Scale:	Revision:	Drawing Number:
30.10.2024	Varies @ A1	A	3262 - 01

Studio 9
2 South Street
Folkestone
Kent
CT20 1RW
info@martellobc.co.uk