

General notes

Subject to all statutory approvals.

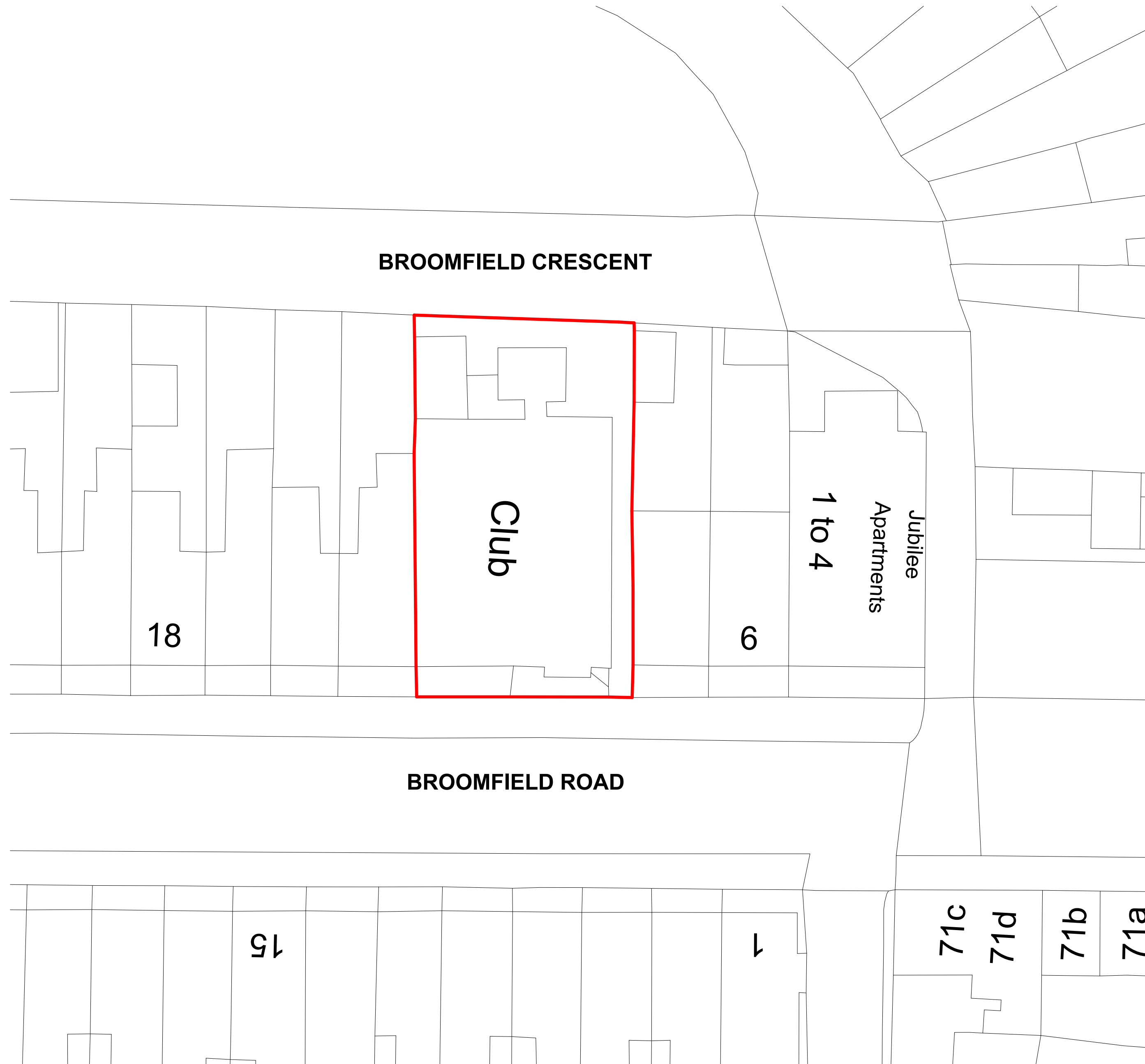
Dimensions in millimetres unless stated otherwise.

Dimensions govern. Do not scale off drawing. All dimensions to be verified on site before proceeding.

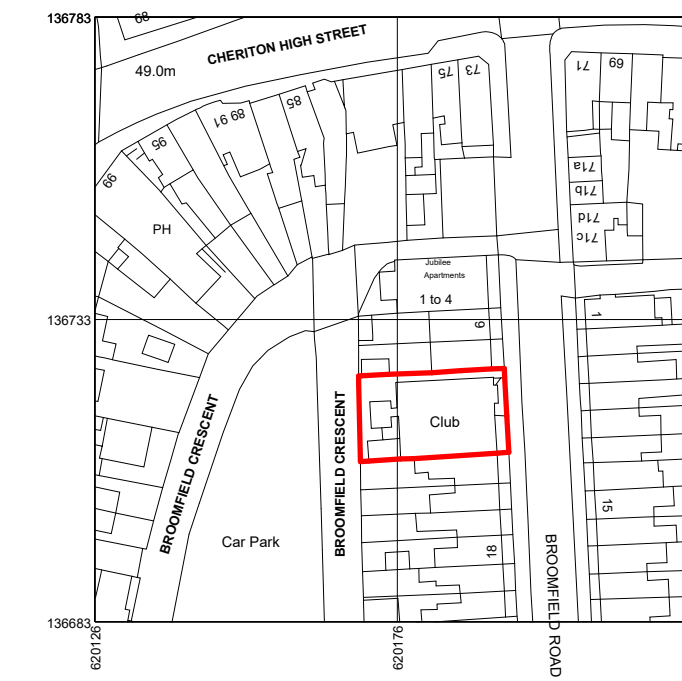
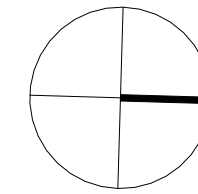
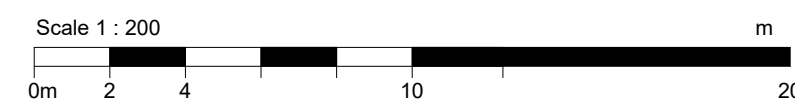
All discrepancies to be notified in writing to the client and to Profile Architects Ltd.

All perspective views are indicative for illustrative purposes only

© Profile Architects Ltd 2025

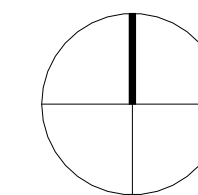
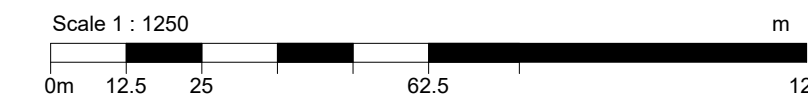


1 Block Plan
1 : 200



Produced on 14 October 2024 from the Ordnance Survey National Geographic Database and incorporating surveyed revision available at this date.
This map shows the area bounded by 620126 136683, 620226 136683, 620226 136783, 620126 136783, 620126 136683. Reproduction in whole or part is prohibited without the prior permission of Ordnance Survey. Crown copyright 2024. Supplied by Copla Ltd trading as UKPlanningMaps.com a licensed Ordnance Survey partner (100054135). Data licenced for 1 year, expiring 14 October 2025. Unique plan reference: v11/1161633/1561686

2 Location Plan 1.1250
1 : 1250



— APPLICATION SITE

REV	Date	Reason For Issue	OH Chk
1	20.05.25	EXISTING SITE	OH

EXISTING SITE



F1b Glassworks, Mill Bay
Folkestone
Kent CT20 1JG
01303 767 200
studio@profilearchitects.com
profilearchitects.com

Client

Ben Garbett
10 Broomfield Road, Folkestone
CT19 4DH

Project
10 Broomfield Road

Drawing Title
Block and Location Plan
Existing

Scale at A1
As indicated

Date
14.10.24

Project No.
520

Rev No.
1

Drawing No.
P0500