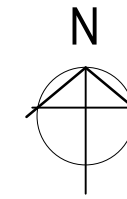
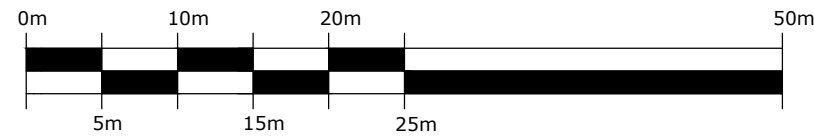


Scale Bar (in metres)

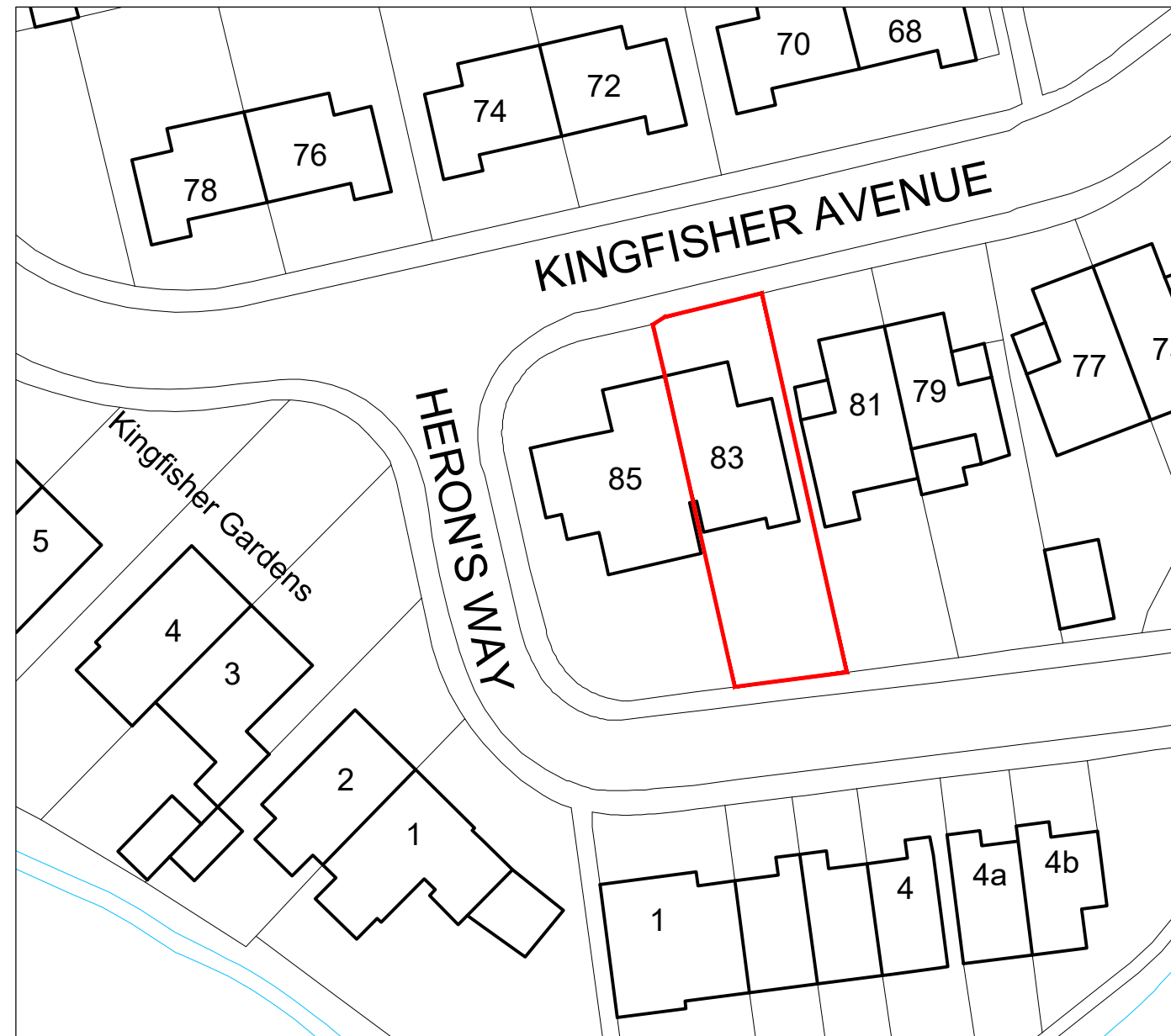


Scale Bar (in metres)



Site Location Map
1:1250@A3

613500.0



Existing Block Plan
1:500@A3

Notes:
The contractor is responsible for checking dimensions, tolerances and references. Report all discrepancies to Stoker Architecture before proceeding with the works.
Where an item is covered by drawings to different scales the larger scale drawing is to be worked to.
Copyright: Stoker Architecture own the copyright to this drawing. Their written consent must be obtained before this drawing is copied or used for any purpose other than the one for which it was supplied.

Rev.	Date.	Description.

Project Title:
Proposed Extension & Alterations
83 Kingfisher Avenue
Hythe
Kent
CT21 6QT

Drawing Description:
Site Location Map
Existing Block Plan

Scale: Varies @ A3	Date: 13/04/25
-----------------------	-------------------

Status:
PLANNING

Drawing Number: 25/009 - 01	Revision:
--------------------------------	-----------



T: 07824 997036
E: carl@stokerarchitecture.co.uk