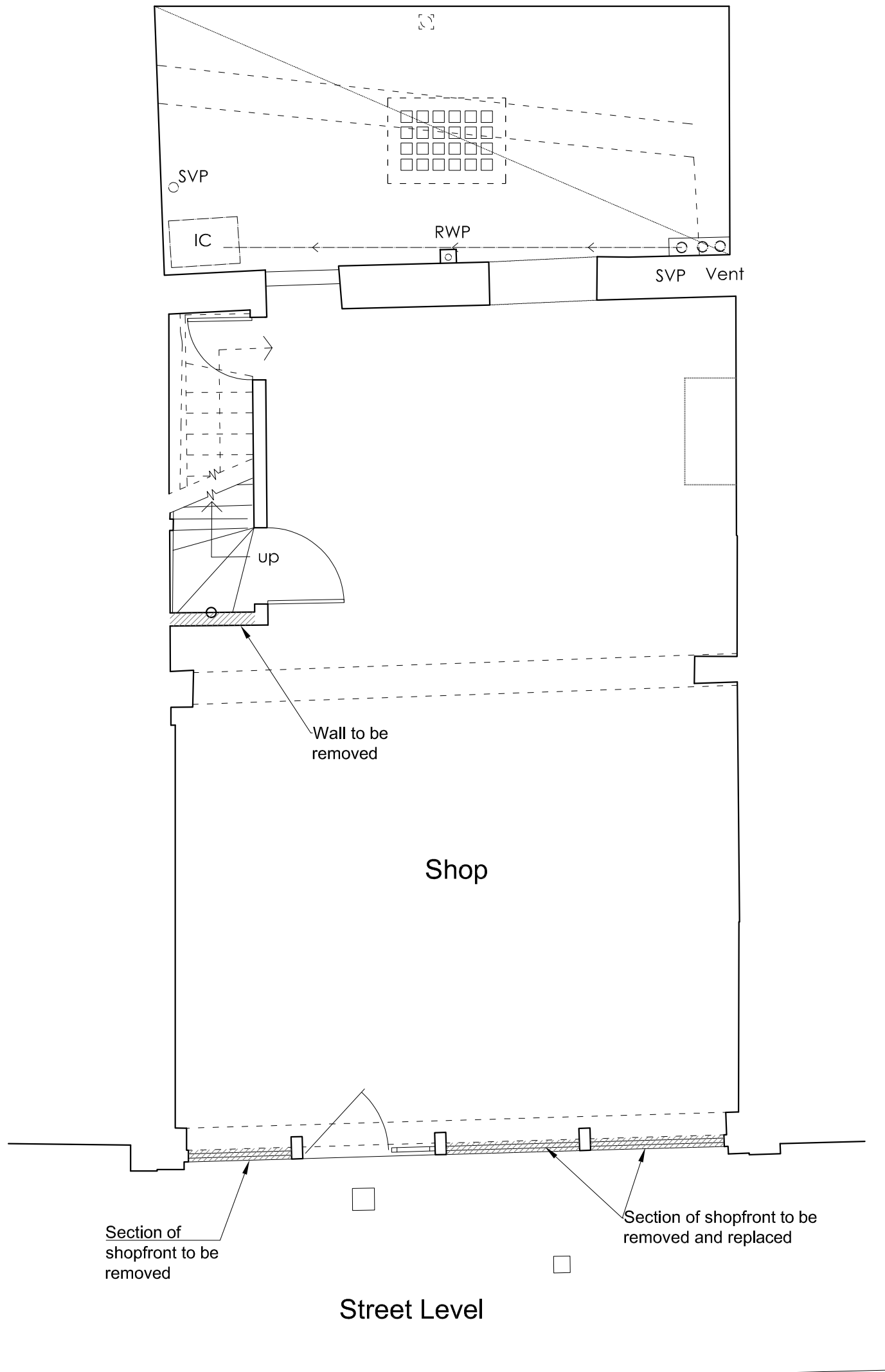


Garden above.

NOTES
 ALL DIMENSIONS ARE TO BE CHECKED ON SITE. ANY DISCREPANCIES ARE TO BE VERIFIED WITH THE ARCHITECT BEFORE PROCEEDING WITH THE WORKS.
 WHERE ITEMS ARE COVERED BY DRAWINGS OF A DIFFERENT SCALE THE LARGER SCALE DRAWINGS ARE TO BE WORKED TO.
 DO NOT SCALE OFF DRAWINGS. FIGURED DIMENSIONS TO BE WORKED TO IN ALL CASES.
 ALL DIMENSIONS INDICATED ARE STRUCTURAL UNLESS STATED OTHERWISE.
 THIS DRAWING IS TO BE READ IN CONJUNCTION WITH ALL OTHER GENERAL ARRANGEMENT DRAWINGS, DETAILS AND SPECIFICATIONS.
 ALL WORKS TO COMPLY WITH THE REQUIREMENTS OF BUILDING REGULATIONS 1991 AND SUBSEQUENT AMENDMENTS.



A	DM & 03/12/2025	Note and hatches added	QA
Issue	initials & date	modification	QA

DRAWING TYPE

PLANNING

PROJECT TITLE

18 Tontine Street
 Folkestone
 Kent CT20 1JU


CLIENT

Mr & Mrs Tang

DRAWING TITLE

Existing Ground Floor Plan
 (Street Level)

date	scales	size	drawn by
Dec/25	1:50	A3	PM
job no.	drawing no.	revision no.	
19/122/TSF	AL(0)101	A	



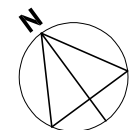
Cyma Architects
 55 The Old High Street,
 Folkestone, Kent, CT20 1RN
 Tel: 01233 666667
 Fax: 01233 666663
 Website: www.cymaarchitects.co.uk
 Chartered Architects E-mail: enquiries@cymaarchitects.co.uk



Roger Joyce Associates
 CHARTERED ARCHITECTS
 3 Jinton Road,
 Folkestone, Kent, CT20 2RF
 Tel: 01303 246400
 Website: www.rogerjoyceassociates.co.uk
 Chartered Architects E-mail: info@rogerjoyceassociates.co.uk

© 2019 Cyma Architects Ltd & Roger Joyce Associates.
 THE DOCUMENT IS CONFIDENTIAL. THE DOCUMENT COPYRIGHT AND ANY DESIGN RIGHT THEREIN ARE THE PROPERTY OF CYMA ARCHITECTS LTD AND ROGER JOYCE ASSOCIATES. UNLESS OTHERWISE SPECIFIED ON THIS DOCUMENT, THE DOCUMENT AND ANY INFORMATION THEREIN MAY NOT BE USED, COPIED OR DISCLOSED TO ANY THIRD PARTY WITHOUT PRIOR WRITTEN AUTHORIZATION OF CYMA ARCHITECTS LTD AND ROGER JOYCE ASSOCIATES.

COPYRIGHT ACKNOWLEDGEMENT
 THE COPYRIGHT OF THE FOLLOWING BODIES IN CONNECTION WITH THIS DOCUMENT ARE ACKNOWLEDGED AND DESCRIBED BELOW.



AL(0)101 Existing Ground Floor Plan Scale 1:50

